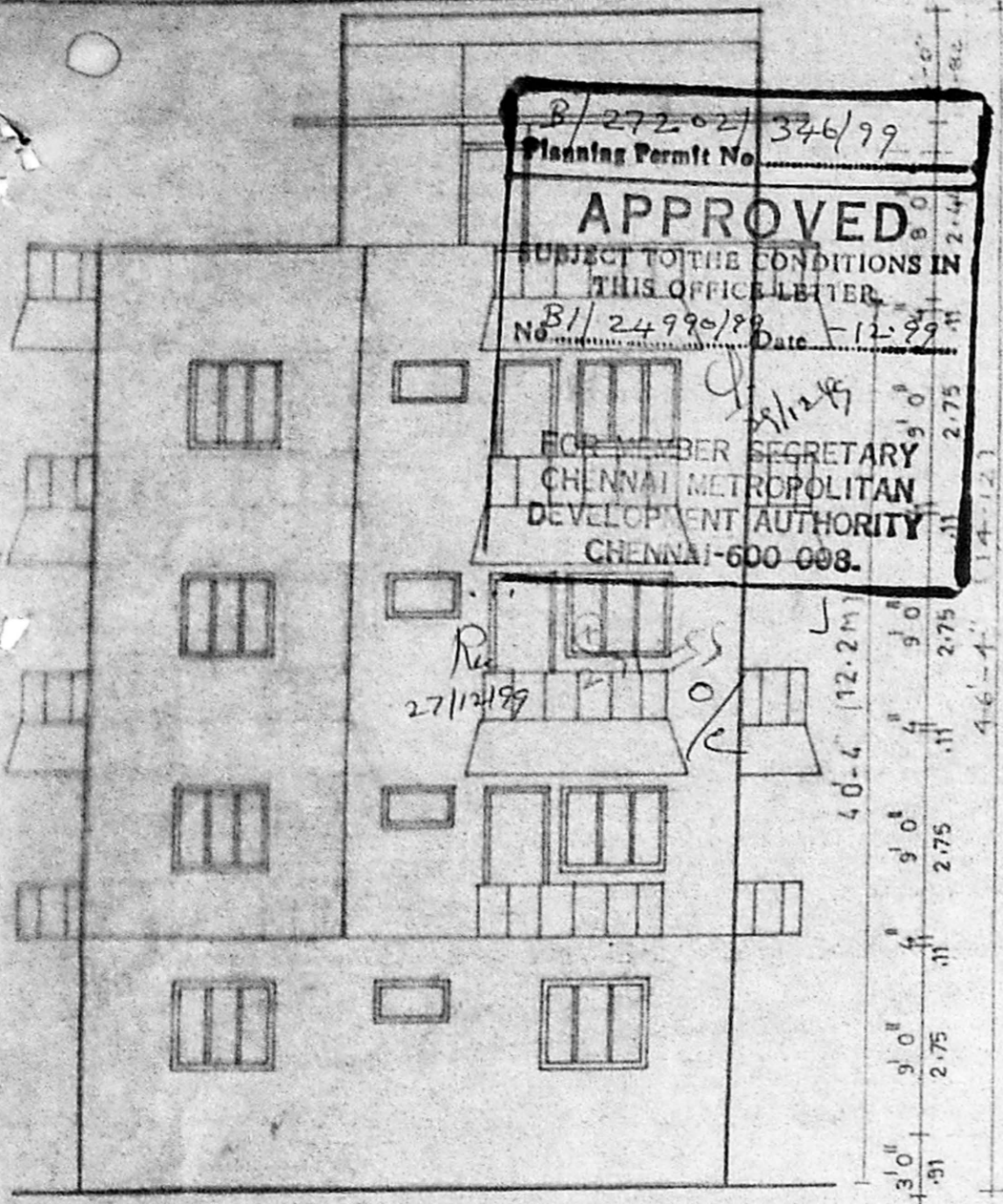
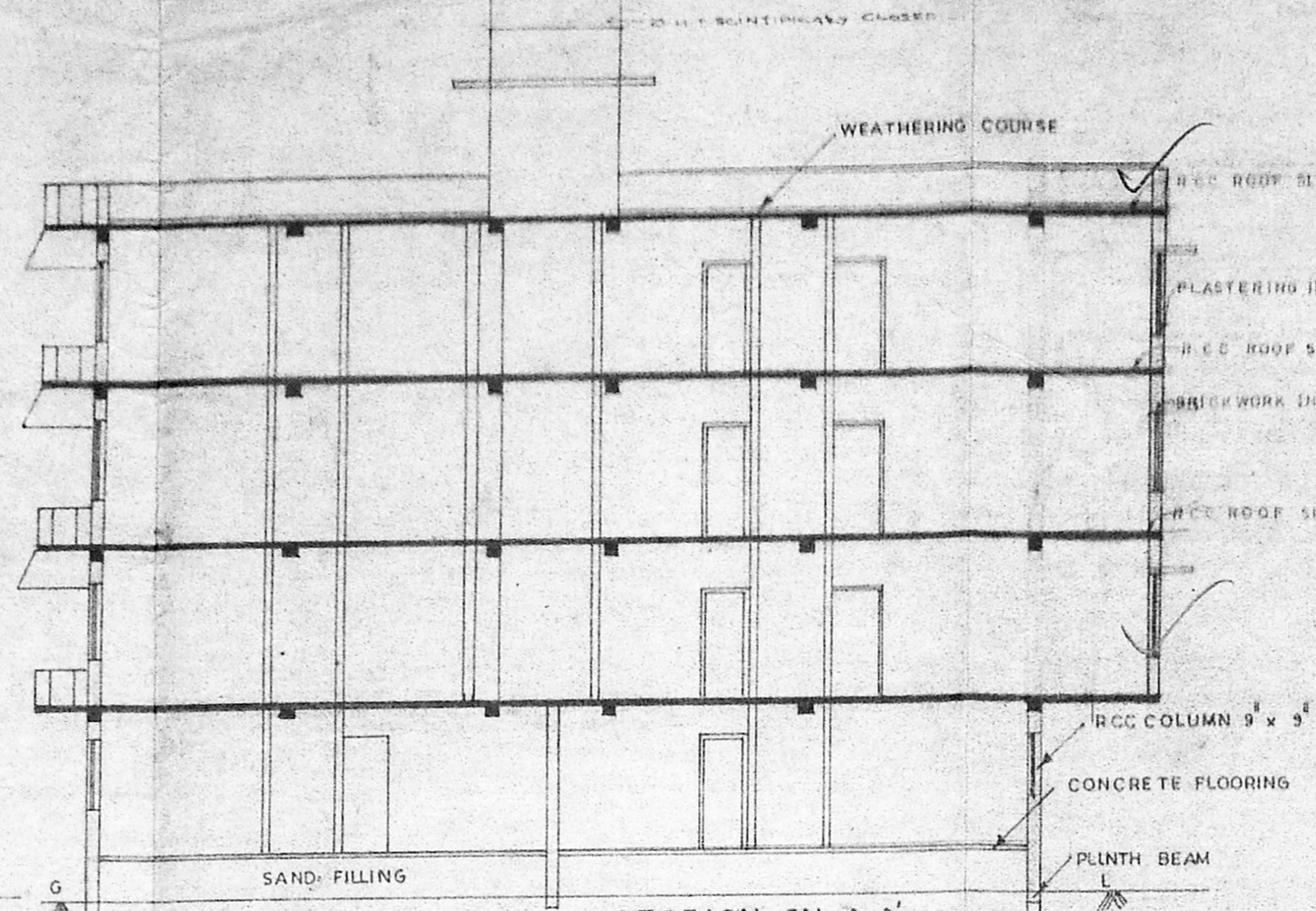




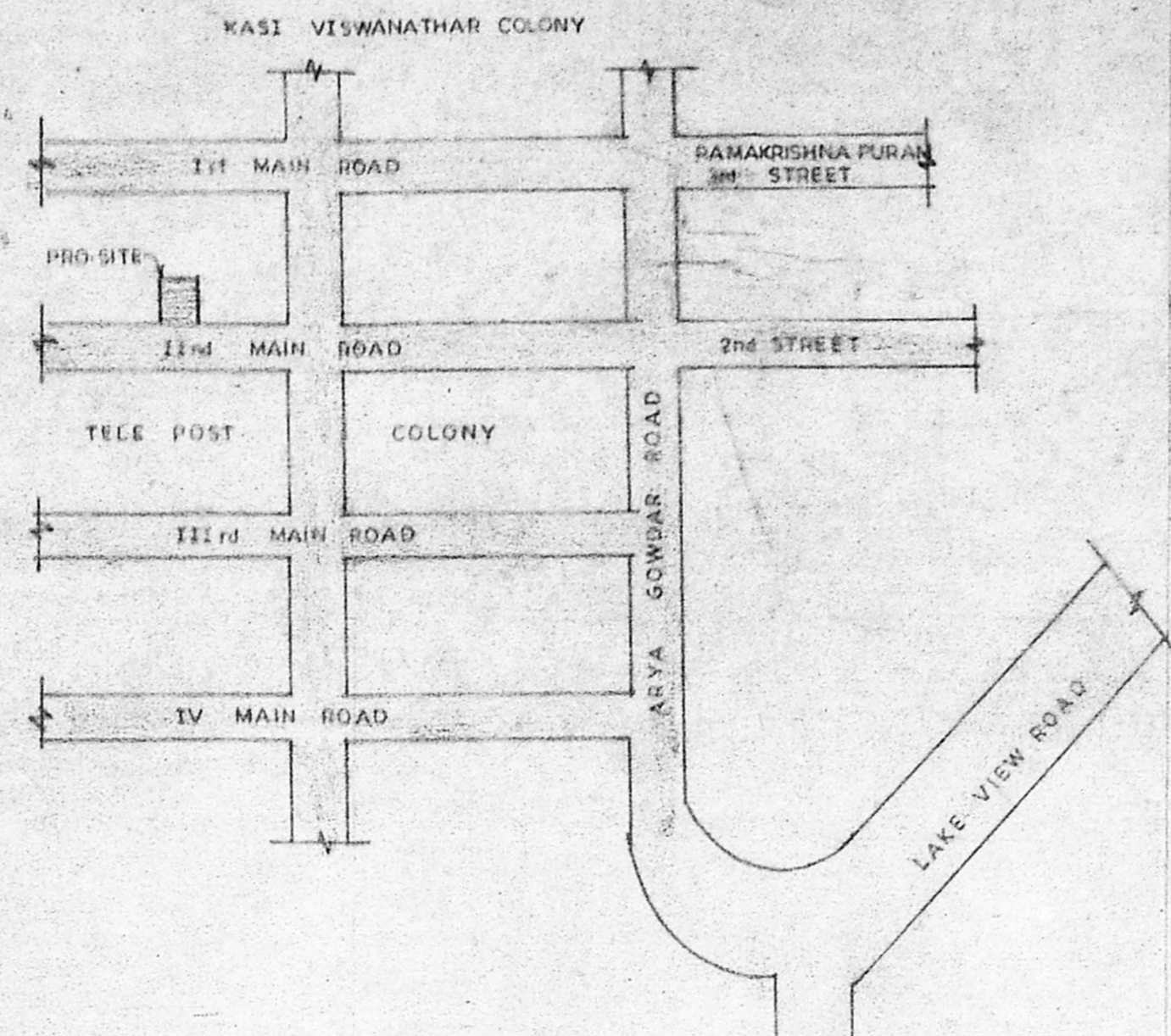
B/272/02/346/99
 Planning Permit No.
APPROVED
 SUBJECT TO THE CONDITIONS IN
 THIS OFFICE LETTER
 No. B/2499/88 Date: 11-8-88
 MEMBER SECRETARY
 CHENNAI METROPOLITAN
 DEVELOPMENT AUTHORITY
 CHENNAI-600 008.



ELEVATION



SECTION ON A-A

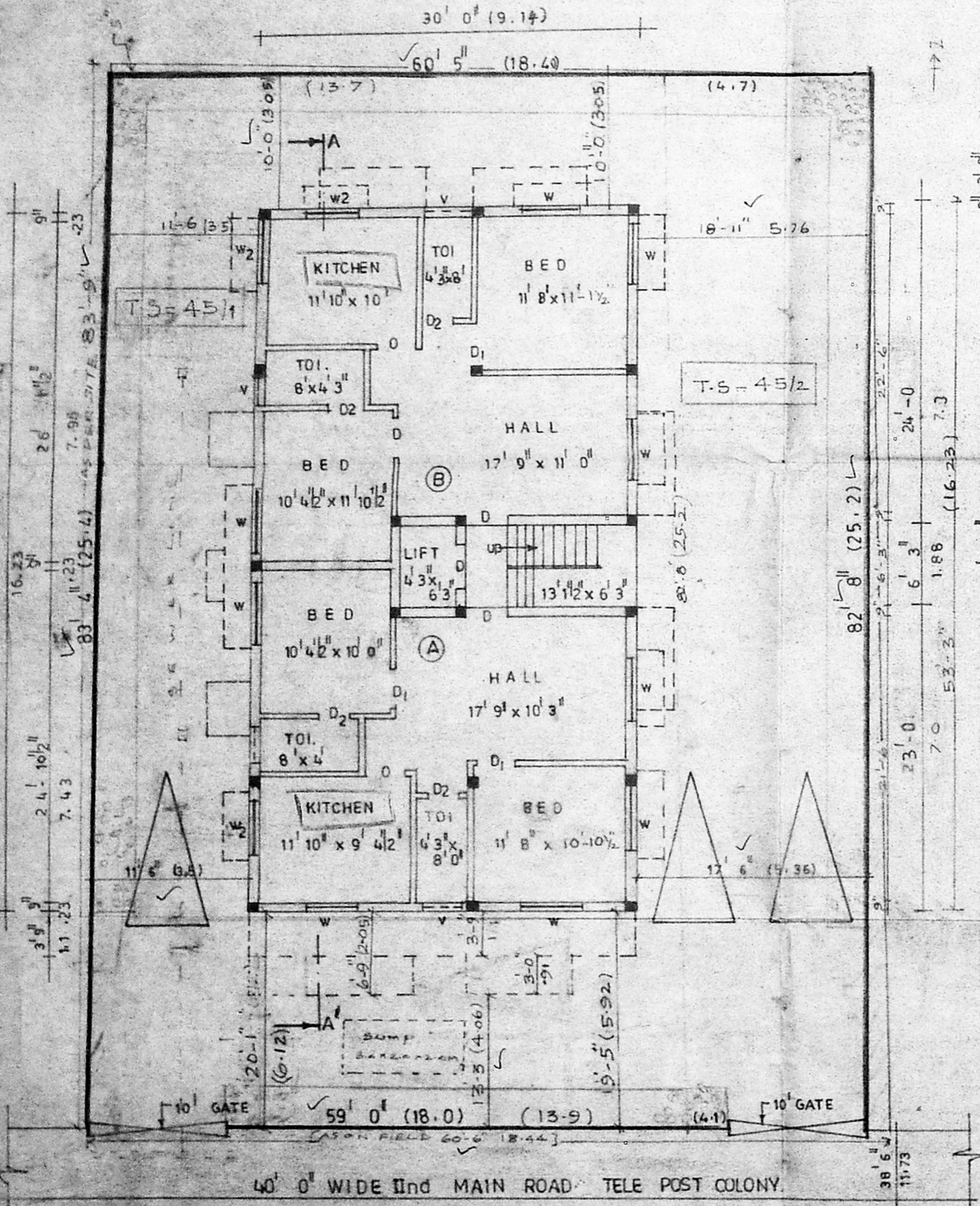


KEY PLAN
NOT TO SCALE

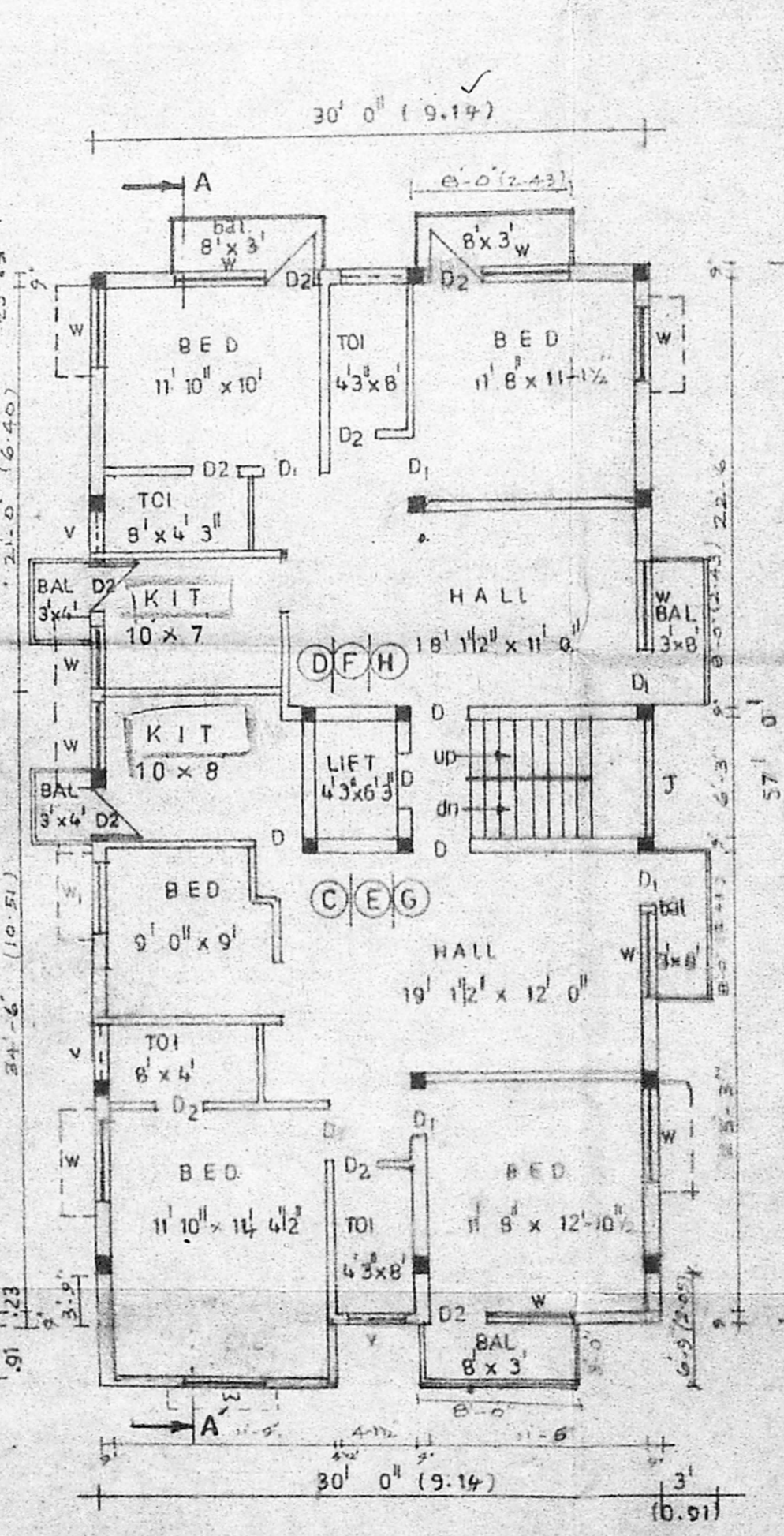
TYPE	DESCRIPTION	NO.
D	Door	3' 3" x 7'
D	Scrubbing	6' 6" x 7'
P	P. WINDOW	17/11/98
A	AP. UNIT	17/11/98

ITEM	UNIT	AREA	AREA
SITE EXTENT	%	100%	100%
F.S.I		100%	100%
PLOT COVERAGE	%	87%	87%
GROUND FLOOR AREA		1550	1550
TYPICAL FLOOR AREA	I	1858	172.87
	II	1858	172.87
	III	1858	172.87
TOTAL		7171	668.47

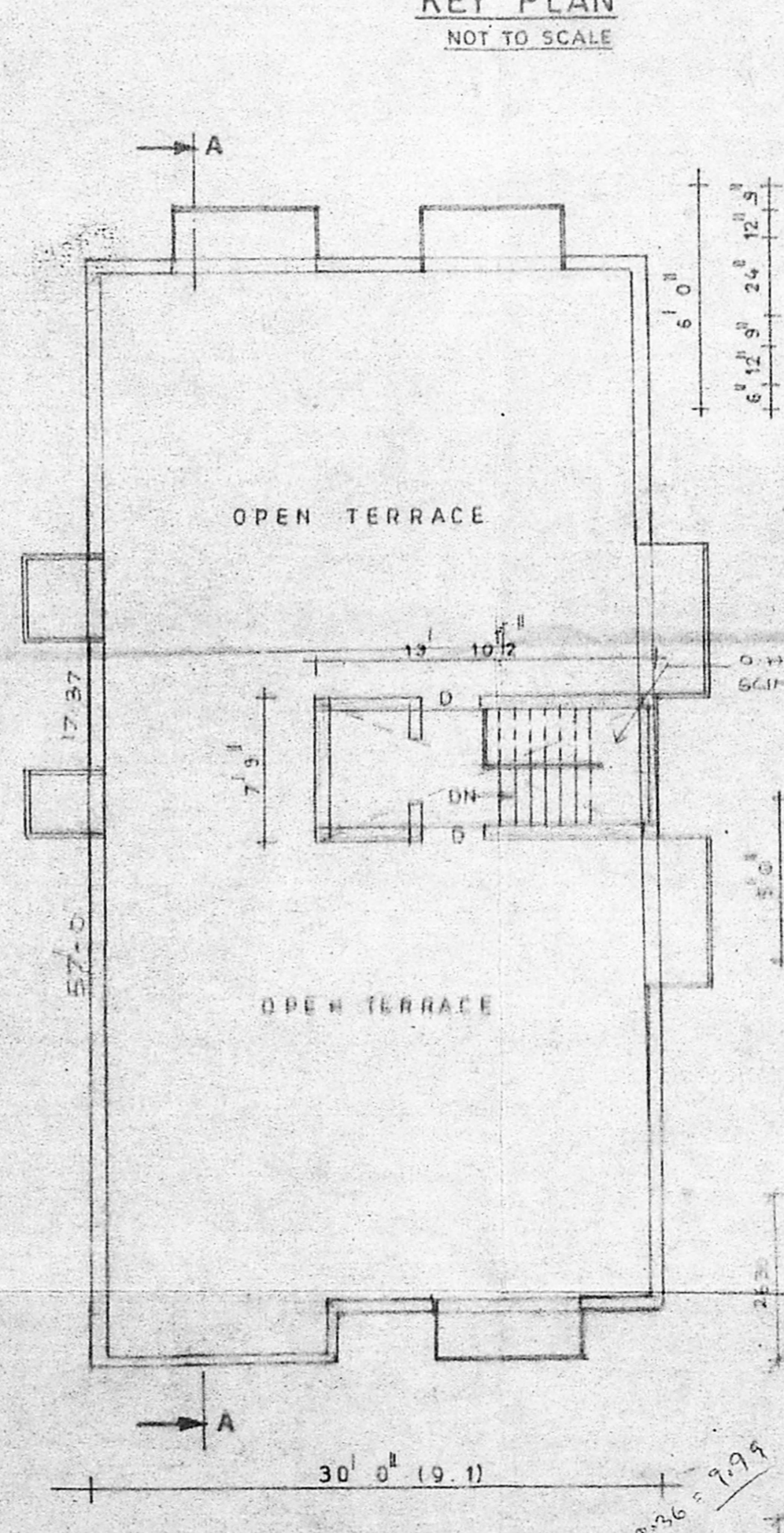
FLAT AREA	SQ.M.
A FLAT	77
B	71
C	97
D	71
E	97
F	71
G	97
H	71



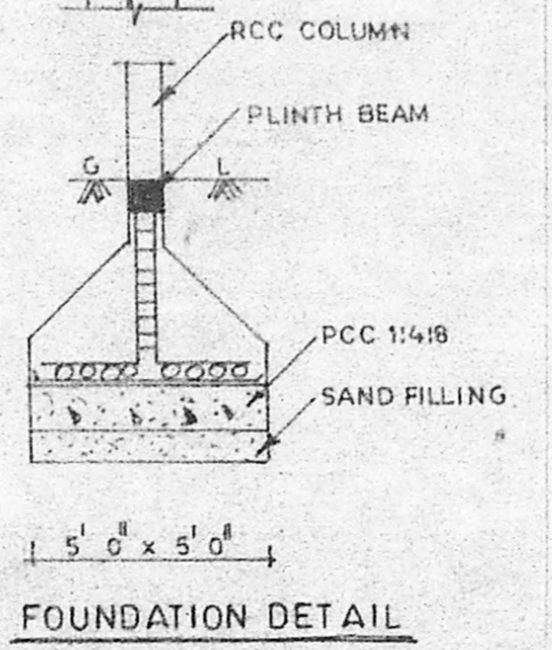
SITE GROUND FLOOR PLAN



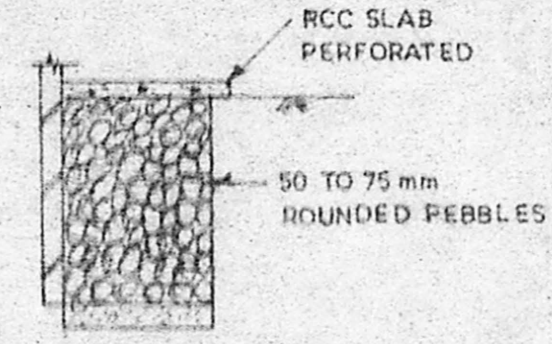
TYPICAL FLOOR PLAN
(I, II, III)



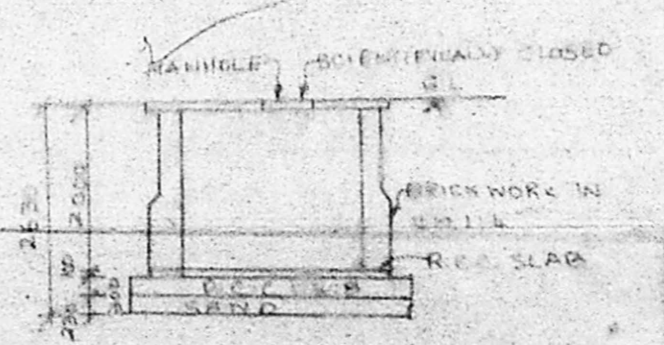
TERRACE FLOOR PLAN



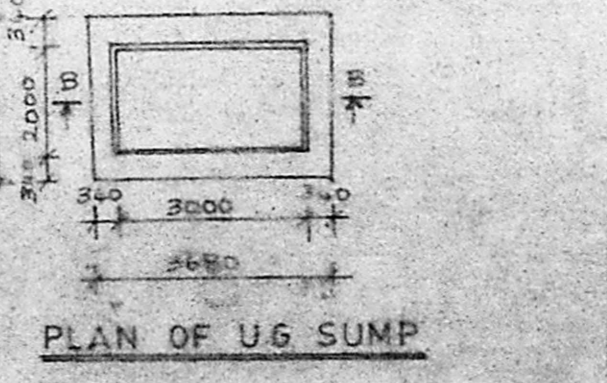
FOUNDATION DETAIL



PERCOLATION TRENCH



SECTION BB



PLAN OF U.G SUMP

LEGEND

PLOT BOUNDARY	———
PROPOSED ROAD	———

PLAN SHOWING THE PROPOSED RESIDENTIAL
 FLATS AT PLOT NO: 49, DOOR NO 18, SECOND
 MAIN ROAD, TELE POST COLONY, WEST
 MAMBALAM, T.S. NO. 45/1, 2, BLOCK
 NO 76, KODAMBAKKAM VILLAGE,
 CHENNAI.
 CORPN. DN: 125. ZONE: B

SCALE: 1" = 8' 0" DATE: 10.9.88

OWNER: *R. Arumugam*

J. JOYKUMAR, B.E.
 LICENSED SURVEYOR I CLASS
 LICENCE NO. 110
 CORPORATION OF CHENNAI
 122, THANTHAL PERIYAR NAGAR,
 ANAVARAVARAM, CHENNAI-23. TEL: 604155

LICENSED SURVEYOR
DRAWN: NEENATH